





Print Version: Print Quality (300dpi @ A3)

LEGEND

-  Tree Pits
-  Two Stage Channel
-  Underground Storage
-  Upstream Storage

Note: The limits, including the height and depths of the Works, shown in this drawing are not to be taken as limiting the obligations of the contractor under Contract.
In producing this map, Binnies has relied upon information provided by others. The completeness or accuracy of this information is not guaranteed by Binnies. Some information is a snapshot of information being maintained or continually updated by the originating organisation and may be illustrative or representative rather than definitive at this stage.

SAFETY HEALTH AND ENVIRONMENT INFORMATION	
IN ADDITION TO THE HAZARDS OR RISKS NORMALLY ASSOCIATED WITH THE TYPES OF WORK DETAILED ON THIS DRAWING, THE FOLLOWING SIGNIFICANT RESULAL RISKS SHOULD BE NOTED. FURTHER DETAILS ARE INCLUDED IN THE CDM DESIGN RISK MANAGEMENT REGISTERS	
CONSTRUCTION	
NO SPECIFIC SAFETY, HEALTH OR ENVIRONMENTAL CONSIDERATIONS	
MAINTENANCE / CLEARING / OPERATION	
NO SPECIFIC SAFETY, HEALTH OR ENVIRONMENTAL CONSIDERATIONS	
DECOMMISSIONING AND DEMOLITION	
NO SPECIFIC SAFETY, HEALTH OR ENVIRONMENTAL CONSIDERATIONS	

Copyright Notices:
Contains OS data © Crown Copyright (2025). Open Government Licence.



Sheet size: A3

Project:
Kintore Flood Study

Drawing title:
LONG LIST OF ACTIONS
SHEET 2 OF 9

0	JK	AG	SB	SB	09/06/25	DRAFT
.
.
Rev	Drawn	Chkd	Rvwd	Apprvd	Date	Description
Status: DRAFT					Date: 09/06/25	Revision: 0
Drawing Scale: 1:10,000					Drawing No. 4021839-BUK-ZZ-00-DR-FR-00130	